



Channabasaveshwara Institute of Technology
(Affiliated to VTU, Belgaum & Approved by AICTE, New Delhi)
(NAAC Accredited & ISO 9001:2015 Certified Institution)
NH 206 (B.H. Road), Gubbi, Tumkur – 572 216. Karnataka.



7.1.4: Water conservation facilities available in the Institution


1. Rain water harvesting
2. Borewells
3. Maintenance of the water bodies and distribution system in the campus

GEOTAGGED PHOTOGRAPHS

1. Rain water harvesting.



2. Borewells



Harivesandra, Karnataka, India


8W78+R4Q, Harivesandra, Karnataka 572216, India

Lat 13.314534°

Long 76.915293°

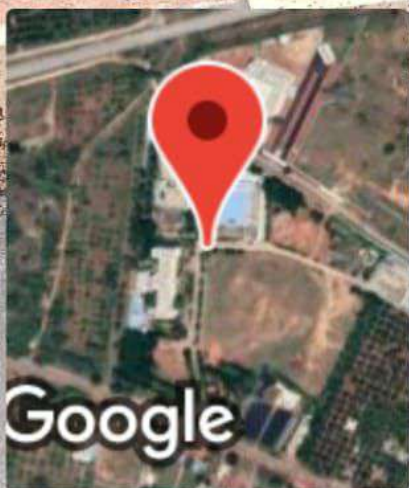
16/07/22 11:57 AM

3. Maintenance of the water bodies and distribution system in the campus






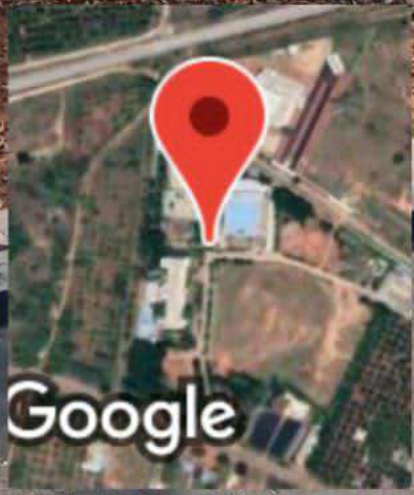
 GPS Map Camera



Harivesandra, Karnataka, India
8W87+45R, Harivesandra, Karnataka 572216,
India
Lat 13.315108°
Long 76.913123°
16/03/23 11:01 AM GMT +05:30




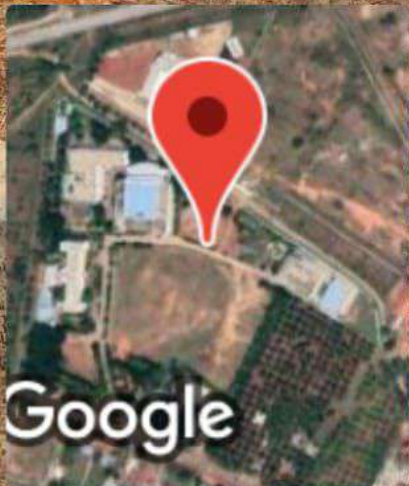
 GPS Map Camera



Harivesandra, Karnataka, India
8W87+45R, Harivesandra, Karnataka 572216,
India
Lat 13.315241°
Long 76.913064°
16/03/23 10:49 AM GMT +05:30




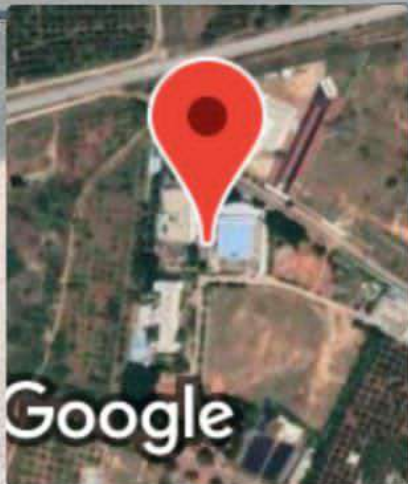
 GPS Map Camera



Harivesandra, Karnataka, India
8W87+6F5, Harivesandra, Karnataka 572216,
India
Lat 13.315078°
Long 76.914033°
16/03/23 11:02 AM GMT +05:30



 GPS Map Camera



Harivesandra, Karnataka, India
8W87+45R, Harivesandra, Karnataka 572216,
India

Lat 13.315453°

Long 76.913113°

16/03/23 10:48 AM GMT +05:30



 **GPS Map Camera**

Harivesandra, Karnataka, India

8W77+M4R, Harivesandra, Karnataka

572216, India

Lat 13.3144°

Long 76.912684°

02/03/23 10:21 AM GMT +05:30





BIO FUEL PLANT

TRANSESTERIFICATION UNIT



GPS Map Camera

Harivesandra, Karnataka, India
8W77+M4R, Harivesandra, Karnataka 572216,
India

Lat 13.3144°

Long 76.912684°

02/03/23 10:21 AM GMT +05:30



Google



Department of
Mechanical Engineering

BIO FUEL PLANT

WORKSHOP

BASIC WORK SHOP
Staff in charge: Siddheshwar V.S.
Technical Staff: K. Chandrashekhara
Subramanyam
Program: B.E.
Syllabus: B.T.
Work Schedule: 2nd Semester

DRINKING WATER



GPS Map Camera

Harivesandra, Karnataka, India

8W77+M4R, Harivesandra, Karnataka

572216, India

Lat 13.3144°

Long 76.912684°

02/03/23 09:47 AM GMT +05:30



Google



 GPS Map Camera

Harivesandra, Karnataka, India

8W77+M4R, Harivesandra, Karnataka

572216, India

Lat 13.3144°

Long 76.912684°

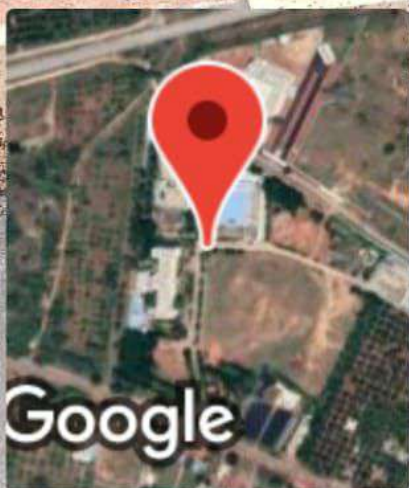
02/03/23 10:21 AM GMT +05:30



Google




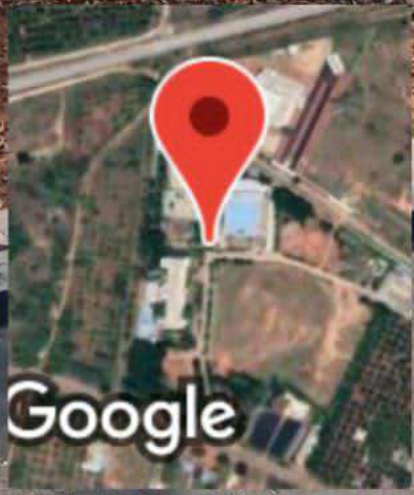
 GPS Map Camera



Harivesandra, Karnataka, India
8W87+45R, Harivesandra, Karnataka 572216,
India
Lat 13.315108°
Long 76.913123°
16/03/23 11:01 AM GMT +05:30




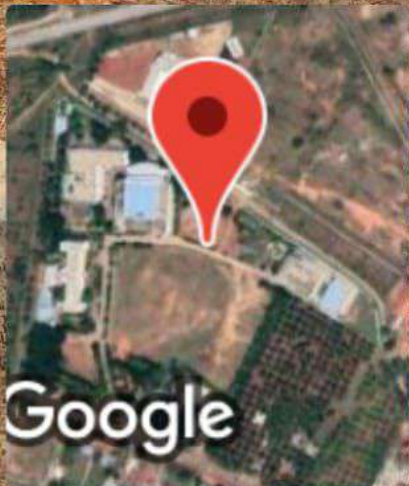
 GPS Map Camera



Harivesandra, Karnataka, India
8W87+45R, Harivesandra, Karnataka 572216,
India
Lat 13.315241°
Long 76.913064°
16/03/23 10:49 AM GMT +05:30




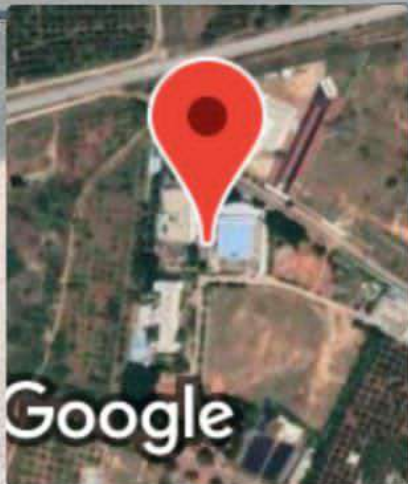
 GPS Map Camera



Harivesandra, Karnataka, India
8W87+6F5, Harivesandra, Karnataka 572216,
India
Lat 13.315078°
Long 76.914033°
16/03/23 11:02 AM GMT +05:30



 GPS Map Camera



Harivesandra, Karnataka, India
8W87+45R, Harivesandra, Karnataka 572216,
India

Lat 13.315453°

Long 76.913113°

16/03/23 10:48 AM GMT +05:30